



## Applied Remote Sensing Training (ARSET) Program

Online Resource Guide  
2015-2024



## Table of Contents (click to navigate)

<b>How to Use This Guide</b> .....	<b>02</b>
<b>Fundamentals</b> .....	<b>03</b>
<b>Climate &amp; Resilience</b> .....	<b>04</b>
<b>Disasters</b> .....	<b>06</b>
Wildfires .....	06
Floods .....	07
SAR .....	07
Human Dimensions .....	09
Other .....	10
<b>Ecological Conservation</b> .....	<b>12</b>
Biodiversity & Ecosystems .....	12
Coastal & Oceans .....	14
Land Cover & Change Detection .....	15
SAR .....	17
Other .....	18
<b>Health &amp; Air Quality</b> .....	<b>19</b>
Air Quality .....	19
Health .....	21
<b>Water Resources</b> .....	<b>22</b>
Hydrology & Agriculture .....	22
River Basins & Water Bodies .....	24
Water Quality .....	25
<b>Capacity Building</b> .....	<b>28</b>

## How to Use This Guide

The ARSET Online Resource Guide contains links and brief descriptions of ARSET trainings from 2015-2024. Each training image links to its respective training webpage, where training materials can be accessed any time.

The Guide is organized by thematic area. Within each thematic area, trainings are organized by sub-topic, then by skill level and date.

Some of our trainings are relevant to multiple application areas. These trainings are listed in the primary application area section with a small logo indicating other thematic areas to which they apply.

ARSET Website



[go.nasa.gov/496pZ0s](https://go.nasa.gov/496pZ0s)



# Fundamentals

## Fundamentals of Remote Sensing



Participants will become familiar with satellite orbits, types, resolutions, sensors, and processing levels. In addition to a conceptual understanding of remote sensing, attendees will also be able to articulate its advantages and disadvantages. Participants will also have a basic understanding of NASA satellites, sensors, data, tools, portals, and applications to environmental monitoring and management.

**Fundamentals**

## NASA'S Earth Observing Fleet



Get familiar with Earth observing satellites in NASA's fleet, sensors that collect data you can use in ARSET trainings, and their potential applications.

**Fundamentals**

## Fundamentals of Machine Learning for Earth Science



This training will provide attendees an overview of machine learning in regards to Earth Science, and how to apply these algorithms and techniques to remote sensing data in a meaningful way. Attendees will also be provided with end-to-end case study examples for generating a simple random forest model for land cover classification from optical remote sensing.

**Fundamentals**


**Bilingual (Spanish)**

**2023**






## Methane Observations for Large Emission Event Detection and Monitoring



This introductory two-part training will begin with an introduction to the U.S. Greenhouse Gas Center and provide participants with an overview of how methane observations from the Earth surface Mineral dust Source Investigation (EMIT) mission can be used to identify and monitor areas of high methane enhancement. This course will also demonstrate how to navigate the U.S. Greenhouse Gas center portal to access data products as well as highlight tools for visualizing methane observations.

**Introductory**  
**Bilingual (Spanish)**  
**2024**

## Building Climate Risk Assessments from Local Vulnerability and Exposure



This training will describe climate risk assessment approaches that originate with stakeholder expertise in the fundamental climate vulnerability and exposure of their system. The training will provide an assessment and engagement framework and utilize examples from the NASA Climate Adaptation Science Investigators (CASI) Program that is preparing NASA facilities for future climate resilience.

**Introductory**  
**2023**

## Selecting Climate Change Projection Sets for Mitigation, Adaptation, and Risk Management Applications



This two-part training provides an overview of resources for choosing climate projection sets for mitigation, adaptation, and risk management applications. The training gives an overview of application areas, defines a list of distinguishing characteristics of climate projection sets, and then highlights the main benefits and drawbacks of different types of projection sets.

**Introductory**  
**2022**


## Measuring Atmospheric Carbon Dioxide from Space in Support of Climate Related Studies



This introductory, four-part webinar series will provide an overview of atmospheric carbon dioxide measurements from space with the OCO-2 and OCO-3 satellite missions. It includes a theoretical portion that will describe the instrument, how the measurement is made, and the characteristics, limitations, and validation of the measurement.

**Introductory**  
**Bilingual (Spanish)**  
**2022**

## Atmospheric CO<sub>2</sub> and CH<sub>4</sub> Budgets to Support the Global Stocktake



This three-part webinar series will introduce bottom-up and top-down methods for tracking emissions and removals of carbon dioxide (CO<sub>2</sub>) and methane (CH<sub>4</sub>) from the atmosphere. This training will explore how to combine this information to produce a more complete and transparent global stocktake, and support efforts to reduce net emissions and mitigate their impact on the climate.

**Introductory**  
**2022**






## Earth Observations Toolkit for Sustainable Cities and Human Settlements



This three-part, introductory webinar series will provide an overview of the Earth Observations Toolkit for Sustainable Cities and Human Settlements, an online knowledge resource that shares ready-to-use Earth observation data sets and tools. These resources can be applied in policy areas that are important to resilient and sustainable cities. Such areas include sustainable urban planning, adequate housing, access to public transport, and access to public spaces.

**Introductory**  
**Bilingual (Spanish)**  
**2022**

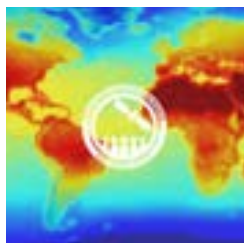
## NASA Earth Observations for Energy Management



This training will offer participants an introduction to how NASA EOs can contribute to a greater understanding of energy management applications. The course will summarize priorities and challenges for energy management and how various NASA EOs can support decision-making. Attendees will gain familiarity with a broad set of relevant NASA datasets, tools, platforms, and resources, as well as hear about case studies and real-world applications related to climate resilience, energy efficiency, and renewable energy.

**Introductory**  
**2021**

## Introduction to NASA Resources for Climate Change Applications



This two-part, introductory webinar series, co-produced by ARSET and the NASA Goddard Institute for Space Studies (GISS), will provide an overview of NASA resources for monitoring climate change and its impacts. The webinar will define the terminology and the role of Earth observations in climate change assessment, and then provide an overview of NASA climate models suitable for emissions policy, impacts, risk, and resilience applications.

**Introductory**  
**2021**


## Earth Observations of Blue Carbon Ecosystems



This training builds from a series of previous trainings on Remote Sensing of Coastal Ecosystems, Remote Sensing of Mangroves, Remote Sensing of Greenhouse Gases, and Remote Sensing of Carbon Monitoring for Terrestrial Ecosystems to provide a comprehensive overview of blue carbon ecosystem remote sensing. The course will guide participants through mapping extent and quantifying the carbon stocks of blue carbon ecosystems using earth observations to support assessment, monitoring and restoration goals of these ecosystems.

**Intermediate**  
**Bilingual (French)**  
**2024**

## Applications of Carbon Dioxide Measurements for Climate-Related Studies



This intermediate, three-part webinar series will build on the previous CO<sub>2</sub> training from 2022, providing a more in-depth review of OCO-2 and OCO-3 measurements along with demonstrations of case-studies. The latter will focus on how to read, visualize and interpret the data, how to account for quality flags in an analysis, how to use the data from the OCO missions to analyze impacts of an El Niño event on atmospheric CO<sub>2</sub> and carbon sources and sinks, and how to examine spatial variations of CO<sub>2</sub> over a metropolitan area.

**Intermediate**  
**Bilingual (Spanish)**  
**2024**



# Disasters - Wildland Fires



## Introduction to Remote Sensing for Wildfire Applications



This webinar series provides a basic overview of remote sensing tools for accessing and visualizing NASA Earth science data relevant to wildfires and case study applications for utilizing tools for pre- and post-burn wildfire conditions.

**Introductory**  
**2015**

## Satellite Observations and Tools for Fire Risk, Detection, and Analysis



Remote sensing can be used to monitor pre-, during-, and post-fire conditions; including weather and climate conditions, fuel characterization, fire risk, smoke detection, monitoring, and forecasting, fire behavior, and the post-fire landscape. This 6-part, intermediate training will provide lectures and case studies focused on the use of Earth observations for operational fire monitoring: pre-, during-, and post-event.

**Intermediate**  
**Bilingual (Spanish)**  
**2021**



## Assessing the Impacts of Fires on Watershed Health



This advanced-level training will focus on using remote sensing observations for monitoring post-fire impacts on watershed health, building off the ARSET training offered in 2021: Satellite Observations and Tools for Fire Risk, Detection, and Analysis. Specifically, this training will highlight uses of NASA Earth observations (EO) for pre-fire land cover mapping, watershed delineation and stream mapping, post-fire burn severity mapping, and pre- and post-fire riverine and freshwater water quality.

**Advanced**  
**2023**



## Using Earth Observations for Pre- and Post-Fire Monitoring



During the first session, this training will review pre-fire risk assessment by investigating land surface variables (e.g., vegetation type and height, fuel regimes, fuel moisture, and topography) and climate variables (e.g., temperature and precipitation). In the second session, this training will teach you to conduct post-fire mapping of burned area and burn severity using vegetation indices such as the Normalized Burn Ratio (NBR).

**Advanced**  
**2022**



## Techniques for Wildfire Detection and Monitoring



With more frequent and severe droughts, certain areas are experiencing longer fire seasons. Wildfire detection, monitoring, and mitigation is increasingly important in these regions. Satellite remote sensing data is useful for identifying active fires, evaluating burned areas, and assessing fire emissions. This advanced training will highlight tools useful for local fire managers. Presentations and exercises will introduce participants to tools to identify active fires, visualize fire emissions, and calculate burn severity.

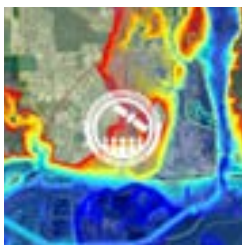
**Advanced**  
**2018**



## Disasters - Floods



### Monitoring Urban Floods using Remote Sensing



According to the UNDP, by 2050, two thirds of the world's population is likely to live in cities. Urban flooding is already a major risk for cities. Increasing impervious surface area, inadequate storm water drainage, and aging infrastructure all contribute. As a result, growing urban populations will face a greater risk of flooding from extreme weather events. This webinar series will focus on the components of urban flooding that satellite data can track extreme precipitation, flooding, and waterlogged and ponded surfaces.

**Introductory**  
**2018**

### NASA Remote Sensing Observations for Flood Management



This training introduces remote sensing resources available for monitoring extreme precipitation and flooding, as well as flood mapping tools for flood management and planning.

**Introductory**  
**2015**

### Monitoring and Modeling Floods using Earth Observations



ARSET has offered several trainings on flood monitoring based on optical and SAR observations in the past. This two-part training focuses on recent developments and updates in flood monitoring tools and flood modeling techniques. Specifically, an overview of the Hydrological Modeling and Analysis Platform (HyMAP), a routing model used with NASA's Land Information System (LIS), and examples of flood modeling cases is presented in this training.

**Intermediate**  
**2022**

### Using NASA Remote Sensing for Flood Monitoring and Management



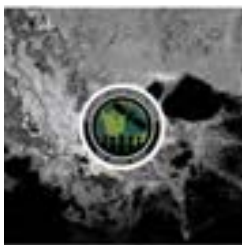
This webinar provides demonstrations and hands-on experience in using NASA remote sensing observations and flood mapping tools useful for flood management. Participants learn to access rainfall, streamflow, and surface inundation extent data for regional flood cases. In addition, participants learn to access digital elevation and terrain data, as well as socioeconomic data, to facilitate flood risk assessment and post-flood relief planning using a GIS framework.

**Advanced**  
**2016**

## Disasters - SAR



### An Introduction to Synthetic Aperture Radar (SAR) and Its Applications



This online webinar will provide an introduction to SAR, including interferometric SAR (InSAR), as well as a review of the characteristics of historical, current and upcoming openly available SAR satellite data. It will also explore the type of applications that each sensor can best address. Additionally, this webinar will discuss online sources of openly available SAR data, along with tools, software, and other resources to understand, explore, and facilitate the analysis of SAR data.


**Introductory**  
**Bilingual (Spanish)**  
**2024**



# Disasters - SAR



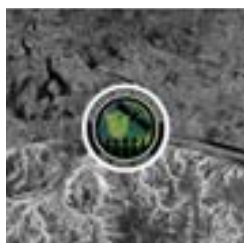
## Disaster Assessment using Synthetic Aperture Radar



This training includes theoretical portions for each disaster as related to the SAR signal interaction with surface conditions and demonstrations using Google Earth Engine, Jupyter Notebooks, and the SNAP Toolbox, all freely and openly available tools.

**Intermediate**  
**Bilingual (Spanish)**  
**2022**

## SAR for Detecting and Monitoring Floods, Sea Ice, and Subsidence from Groundwater Extraction



This training is a follow-on to the SAR training held in October 2022, which covered detection and monitoring of oil spills, landslides, and floods. This training will address these applications through the use of open-source tools and SAR data to inform on disaster awareness and response and how to best allocate resources to mitigate their impacts.

**Advanced**  
**Bilingual (Spanish)**  
**2023**

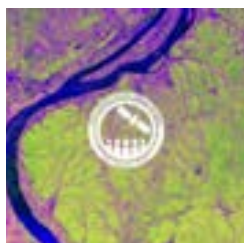
## SAR for Landcover Applications



This webinar series will build on the knowledge and skills previously developed in ARSET SAR trainings. Presentations and demonstrations will focus on agriculture and flood applications. Participants will learn to characterize floods with Google Earth Engine and learn to analyze synthetic aperture radar (SAR) for agricultural applications, including retrieving soil moisture and identifying crop types.

**Advanced**  
**Bilingual (Spanish)**  
**2019**

## SAR for Disasters and Hydrological Applications



This training builds on the skills taught in previous ARSET SAR trainings in terms of the use of Google Earth Engine for flood mapping with radar data. This training presents two new topics; the use of InSAR for characterizing landslides and the generation of a digital elevation model (DEM).

**Advanced**  
**Bilingual (Spanish)**  
**2019**

## Radar Remote Sensing for Land, Water, and Disaster Applications



This webinar series builds on ARSET's previous webinar, Introduction to Synthetic Aperture Radar. The training will focus on different techniques such as time-series', polarimetry, and interferometry for mapping and monitoring disasters, water, and land cover applications such as deforestation, crops, flooding, and earthquakes.

**Advanced**  
**Bilingual (Spanish)**  
**2018**





# Disasters - Human Dimensions



## Humanitarian Applications using NASA Earth Observations



This four-part introductory training will focus on using NASA data products for monitoring human settlements and landscapes during armed conflict and forced displacement. This ARSET training is the first dedicated to humanitarian applications of NASA satellite imagery with topics including monitoring urban damage, mapping refugee settlement dynamics, and gauging climate hazards at refugee settlements.

**Introductory**  
**2022**

## Introduction to Population Grids and their Integration with Remote Sensing Data



This 2-part training, developed and presented by members of the POPGRID Data Collaborative, will focus on the different global population grids and their application to a range of topics related to development planning and monitoring of the SDGs (e.g., environment, hazards, and access to resources). Attendees will be exposed to the latest data and methods used to produce global grids, how the grids incorporate remote sensing inputs, and how population grids can be used in conjunction with other types of data.

**Introductory**  
**2021**

## Introduction to NASA's "Black Marble" Night Lights Data



This webinar will focus on building the skills needed to choose the appropriate night lights product, acquire and understand Black Marble data, and how to use the data in analyses for tracking urbanization, electrification, and disaster monitoring.

**Introductory**  
**Bilingual (Spanish)**  
**2020**

## Satellite Remote Sensing for Urban Heat Islands



This training will address the use of remote sensing in determining where "hot spots" of land surface temperature are located in urban areas, why these areas are experiencing increased temperature, which populations are most vulnerable, and ways to mitigate the effects through adaptive land use planning.

**Introductory**  
**2020**

## Earth Observations for Humanitarian Applications



The training will focus on flood risk assessments and specific challenges for assessing flood risk in refugee and IDP camps; gauging long-term heat stress in refugee camps and the challenges with decision making surrounding heat risk; and monitoring drought effects on agricultural landscapes in refugee settings using Earth observations (EO) to explore the correlations between anomalies in crop productivity and weather-based factors.


**Intermediate**  
**2024**



## Disasters - Human Dimensions



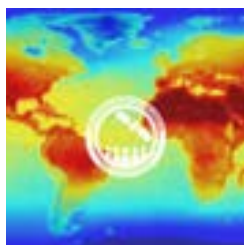
### Transforming Earth Observation (EO) Data into Building Infrastructure Data Sets for Disaster Risk Modeling



In this short course, we will cover the basics of natural hazard risk modeling and exposure development with a focus on fusing data from multiple datasets expressly for the purposes of risk assessment. We will also present examples applying the techniques to applications related to flood risk assessment, climate adaptation, and earthquake modeling.

**Intermediate**  
**Bilingual (Spanish)**  
**2023**

### Satellite Remote Sensing for Measuring Urban Heat Islands and Constructing Heat Vulnerability Indices



Once UHIs have been mapped, incorporating socioeconomic data pertaining to population, demographics, and health information into heat vulnerability indices (HVI) can help guide interventions to manage heat related risks to public health. This four-part, advanced webinar builds on ARSET's urban heat island training held in November 2020 with hands-on exercises for participants to measure UHI and construct HVIs for their areas of interest.

**Advanced**  
**2022**

## Disasters - Other



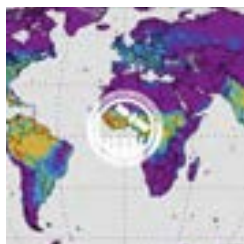
### Introduction to Lightning Observations and Applications



As the intensity and frequency of extreme weather events are likely to increase due to climate change impacts, lightning activity will likely increase as well, causing more power outages, increased risks of wildfire ignition, and increased numbers of injuries and fatalities. Therefore, information about lightning activity is critical for better preparedness against these disasters. This three-part, introductory training focuses on global and regional lightning data products that can be applied to disaster risk preparedness.

**Introductory**  
**2024**


### Use of Solar Induced Fluorescence and LiDAR to Assess Vegetation Change and Vulnerability



This introductory webinar series will cover the fundamentals of Solar Induced Fluorescence (SIF) and LIDAR, their applications, and an overview of different satellite data sources that are openly available. In addition, it will also include a step-by-step guide on how to access, open, and interpret SIF and LIDAR data.

**Introductory**  
**Bilingual (Spanish)**  
**2021**

### Earth Observations for Disaster Risk Assessment and Resilience



This webinar series will focus on Earth observation (EO) data useful for disaster risk assessment. The series will cover disasters including tropical cyclones, flooding, wildfires, and heat stress. The training will also cover access of socioeconomic and disaster damage data. Sessions 3 & 4 will cover case studies and operational applications of EO for disaster risk assessment.


**Introductory**  
**2019**



# Disasters - Other




## Monitoring Tropical Storms for Emergency Preparedness



Tropical storms have major impacts, including loss of life and destruction of property. In 2017 alone, the United States experienced three tropical storms with more than \$1 billion in losses. Open source satellite data can be used before, during, and after a storm for monitoring and response. A storm's intensity, path, wind, precipitation, storm surge, and flooding can be derived from historical and near real-time satellite observations. In this introductory webinar, participants will learn about the NASA data and tools they can use to monitor tropical storms.

**Introductory**  
**2018**

## Overview of the Global Disasters Alert and Coordination System (GDACS)



The Global Disaster Alert and Coordination System (GDACS) provides near real-time data, alerts, and impact assessments that can be accessed online. In this two-hour webinar, participants learn how to use GDACS to monitor real-time disasters, assess the impacts of an event, and develop response strategies for both national and international events.

**Introductory**  
**2017**

## Satellite Observations for Analyzing Natural Hazards on Small Island Nations




This three-part training series will focus on small island nations while introducing the data, methods, and tools useful for monitoring natural hazards. Case studies will be used to demonstrate methodologies applying satellite and model data and open access tools to analyze storm impacts, sea level rise, and landslides on small island nations.

**Intermediate**  
**Bilingual (Spanish)**  
**2021**



## Remote Sensing for Disasters Scenarios



According to the WHO, every year disasters "kill around 90,000 people and affect close to 160 million people worldwide." This training will show participants how NASA remote sensing data can be used to characterize and monitor disaster-related events and support relief efforts. Each session will cover a different disaster and its supporting data. Disaster scenarios include tropical storms, flooding, earthquakes, and landslides.

**Intermediate**  
**Bilingual (Spanish)**  
**2019**

## Using NASA Remote Sensing for Disaster Management



NASA remote sensing and modeling resources are useful for managing a variety of disasters - including earthquakes, tsunamis, volcanoes, floods, landslides, wildfires, and oil spills - particularly in regions with very little in situ data. This intermediate course will provide an overview of NASA remote sensing data and applications for disaster management.

**Intermediate**  
**2016**



# Ecological Conservation - Biodiversity & Ecosystems




## Invasive Species Monitoring with Remote Sensing



This training will highlight project-based applications of remote sensing for plant species of interest especially those affecting grasslands and aquatic inland lakes and waterbodies, and more with a lens towards innovative uses of hyperspectral data for additional invasive species detection.

**Introductory**  
**2024**


## Evaluating Ecosystem Services with Remote Sensing



This training outlines the basics of ecosystem services and natural capital accounting. It also provides an overview of how Earth Observations (EO) can be used to support global frameworks and initiatives such as standards set by the United Nation's System of Environmental Economic Accounting (UN-SEEA). Case-study examples are provided to highlight locally specific efforts such as valuation of native pollinators, urban ecosystem accounts, valuation of coastal resilience and coral reef habitats, and forest conservation and carbon sequestration.

**Introductory**  
**2022**

## Hyperspectral Data for Land and Coastal Systems



The ability of hyperspectral data to characterize chemical, physiological, and morphological traits allows decision-makers to better understand critical components of ecosystem dynamics such as invasive species encroachment, forest decline and pest infestation, and ocean dynamics. This training is also an opportunity to build capacity in a large user community prior to the launch of the highly anticipated global hyperspectral SBG mission.

**Introductory**  
**2021**

## Using the UN Biodiversity Lab to Support National Conservation and SDGs



There is a global demand for more NASA ARSET trainings focused on biodiversity, conservation, the UN Sustainable Development Goals (SDGs), and how to link NASA satellite data to ecological and human-influenced systems. This training aims to fill that gap by extending the influence of this NASA-supported tool and increasing its dissemination, use, and overall success. UN Biodiversity Lab makes global datasets on biodiversity and sustainable development easily accessible, supporting our broad audience.

**Introductory**  
**Multilingual (Sp., Fr.)**  
**2020**

## Understanding Phenology with Remote Sensing



This training will focus on the use of remote sensing to understand phenology: the study of life-cycle events. Phenological patterns and processes can vary greatly across a range of spatial and temporal scales, and can provide insights about ecological processes like invasive species encroachment, drought, wildlife habitat, and wildfire potential.


**Introductory**  
**2020**



# Ecological Conservation - Biodiversity & Ecosystems



## New Sensor Highlight: ECOSTRESS



This webinar will focus on a NASA instrument that was launched and installed on the International Space Station in Summer 2018. Designed to study terrestrial ecosystems and plant water stress from the ISS, ECOSTRESS can also be used to better understand crop health, volcanoes, urban heat, wildland fires, coastal systems, and much more.

**Introductory  
2019**



## Earth Observations for Indigenous-Led Land Management



This introductory webinar series will share lectures, case studies, and demonstrations with representatives of indigenous peoples' organizations and will focus on how Earth observations (EO) data and tools can provide spatial information for forest monitoring, mapping, and responding to ecosystem threats. This series will help attendees strengthen their technical capacities to use EO data and tools to enhance their sustainable land management practices.

**Introductory  
Bilingual (Spanish)  
2019**

## Remote Sensing for Conservation and Biodiversity



Conservation and biodiversity management play important roles in maintaining healthy ecosystems. Earth observations can help with these efforts. This online webinar series introduces participants to the use of satellite data for conservation and biodiversity applications. The series will highlight specific projects that have successfully used satellite data.

**Introductory  
2019**

## Introduction to Remote Sensing for Scenario-Based Ecoforecasting



Assessing the ecological impacts of a changing climate is crucial for natural resource management decision-making. NASA Earth observations can be used to help make these decisions. This four-week webinar series, in collaboration with the USGS North Central Climate Center, will include an overview of the satellites, sensors, and tools relevant to ecological forecasting; available climate products and data for ecological modeling; scenario planning; and the application of modeling for species distribution and state-and-transition simulations.

**Introductory  
2017**

## Introduction to Remote Sensing for Conservation Management



This webinar series focuses on regional and global observation resources for conservation management. It provides a basic overview of remote sensing, tools for accessing and visualizing relevant NASA Earth science data, and case study applications for utilizing these tools for conservation management. The target audience for this series are NGOs (national and international) focused on conservation and biodiversity issues.


**Introductory  
2015**



# Ecological Conservation - Biodiversity & Ecosystems



## Biodiversity Applications for Airborne Imaging Systems



This training series will highlight the use of hyperspectral Visible to Shortwave Infrared (VSWIR) imaging spectroscopy data for measuring and monitoring terrestrial and aquatic biodiversity and will focus on using thermal and LiDAR data for characterizing the structure and function of ecosystems using airborne campaigns. This training will prepare participants to use data from upcoming NASA satellite missions and airborne campaigns.

**Intermediate**  
**2023**

## Using the UN Biodiversity Lab to Monitor the Pulse of the Planet



This training will focus on using remote sensing and geospatial data within the NASA-supported UN Biodiversity Lab (UNBL) to take action on national conservation and sustainable development priorities. With over 400 of the world's best global data layers on biodiversity, ecosystem services, and sustainable development, UNBL enables decision-makers and policymakers to access essential global data, upload national datasets, and calculate dynamic indicators for any area of interest - all without any background in remote sensing and GIS.

**Intermediate**  
**Multilingual (Sp., Fr.)**  
**2022**

## Species Distribution Modeling with Remote Sensing



SDMs contextualize future scenarios based on known or projected ecological parameters and are the cornerstone for adaptive management planning around short- and long-term changes to complex landscapes. This training will provide an overview of SDMs, show how to use remote sensing data for landscape characterization, and highlight multiple Applied Sciences projects that have developed tools for conducting SDM for a variety of ecosystems.

**Intermediate**  
**2021**

## Remote Sensing for Freshwater Habitats



This webinar series will guide participants through using NASA Earth observations for habitat monitoring, specifically for freshwater fish and other species. This training will also provide a conceptual overview, as well as the tools and techniques for applying landscape environmental variables to genetic and habitat diversity in species.

**Intermediate**  
**2019**

# Ecological Conservation - Coastal & Oceans



## Monitoring Aquatic Vegetation with Remote Sensing



This training will combine basic information on the remote sensing of AVs, spectrometry of aquatic/coastal vegetation, and a demonstration of the NASA-funded Floating Forests citizen science tool.

**Introductory**  
**Bilingual (Spanish)**  
**2022**



## Ecological Conservation - Coastal & Oceans



### Remote Sensing for Mangroves in Support of the UN Sustainable Development Goals



This training focuses on mapping and monitoring mangroves and how it relates to UN sustainable development indicator 6.6.1: Change in the extent of water-related ecosystems over time. Indicator 6.6.1 is used in determining progress toward meeting Sustainable Development Goal 6, which is to "Ensure availability and sustainable management of water and sanitation for all."

**Introductory**  
**2020**

### Remote Sensing of Coastal Ecosystems



Coastal and marine ecosystems serve key roles for carbon storage, nutrients and materials cycling, as well as reservoirs of biodiversity. They also provide ecosystems services such as sustenance for millions of people, coastal protection against wave action, and recreational activities. Users, particularly those with little remote sensing experience, stand to benefit from this training covering some of the difficulties associated with remote sensing of coastal ecosystems, particularly beaches and benthic communities such as coral reefs and seagrass.

**Introductory**  
**Bilingual (Spanish)**  
**2020**



### Introduction to Remote Sensing for Coastal and Ocean Applications




In this intermediate course participants will be provided with an overview of remote sensing for coastal and ocean applications. This includes a background in aquatic remote sensing, data access and tools for processing and analyzing imagery, and examples and live demonstrations of tools that have been developed for NASA and partner organizations. This course will cover data products from MODIS, VIIRS, HICO, and other sensors commonly used for ocean applications.

**Intermediate**  
**2016**

## Ecological Conservation - Land Cover & Change Detection



### Spectral Indices for Land and Aquatic Applications



This training will provide an overview of spectral indices for land and aquatic applications. Not only will these sessions discuss the correct circumstances under which to use these indices, but participants will also take part in hands-on indices calculation over relevant study areas.

**Introductory**  
**2023**

### Using Google Earth Engine for Land Monitoring Applications



This training will cover the GEE Code Editor, hands-on exercises on change detection, time series analysis, land cover classification, and accuracy assessment of optical imagery. These processes are an integral part of optical imagery analysis for many applications, including monitoring forest disturbance, wildfire mapping, identifying land cover degradation, mapping ecosystem connectivity, and identification of land surface changes due to urban growth.

**Intermediate**  
**2021**



# Ecological Conservation - Land Cover & Change Detection

## Remote Sensing of Land Indicators for Sustainable Development Goal 15



In this webinar, participants learn how to access and apply satellite data relevant to land indicators, such as estimating total forest area and forest change. The webinar includes an overview of the SDGs, as well as an introduction to image classification and change detection.

**Intermediate**  
**2017**

## Remote Sensing of Forest Cover and Change Assessment for Carbon Monitoring



In this intermediate course participants are provided with an overview of carbon monitoring for terrestrial ecosystems. This includes background information about the Intergovernmental Panel on Climate Change (IPCC), Greenhouse Gas (GHG) inventories, the United Nations Framework Convention on Climate Change (UNFCCC), and development of the Reducing Emissions from Deforestation and Degradation (REDD+) program. This course covers products from Landsat, MODIS, Sentinel, and other sensors commonly used for land management applications.

**Intermediate**  
**2016**

## Remote Sensing for Monitoring Land Degradation and Sustainable Cities SDGs



In this training, attendees will learn to use a freely-available QGIS plugin, Trends.Earth, created by Conservation International (CI), and includes special guest speakers from the United Nations Convention to Combat Desertification (UNCCD) and UN Habitat. Trends.Earth allows users to plot time series of key land change indicators. Attendees will learn to produce maps and figures to support monitoring and reporting on land degradation, improvement, and urbanization for SDG indicators 15.3.1 and 11.3.1.

**Advanced**  
**Bilingual (Spanish)**  
**2019**

## Investigating Time Series of Satellite Imagery



This training will focus on two tools, AppEEARS from the LPDAAC, and LandTrendr via Google Earth Engine (GEE). AppEEARS enables users to integrate point or polygon ground-based data with satellite imagery. The GEE implementation of LandTrendr enables users to analyze land cover dynamics, including short-term disturbances and long-term trends.

**Advanced**  
**2019**

## Change Detection for Land Cover Mapping



This advanced series focuses on using satellite imagery to map changes in land cover. Attendees will learn change detection methods, including image subtraction and classification. They will also conduct their own change detection analysis. This training will use QGIS, the R statistical program, and the Random Forest algorithm.

**Advanced**  
**2018**





# Ecological Conservation - Land Cover & Change Detection


## Accuracy Assessment of a Land Cover Classification



The next step to using land cover classifications is being able to evaluate the performance of a land cover map using accuracy assessments. This training will equip attendees with the skills necessary to conduct an accuracy assessment on a land cover map and identify which classes might be misrepresented.

**Advanced**  
**2018**


## Land Cover Classification with Satellite Imagery



Land cover classification is an important first step to assessing land cover and land use. This advanced webinar provides lectures and hands-on activities focused on using satellite imagery for land cover classification. In two four-hour sessions, attendees will learn how to acquire Landsat imagery, display it in an open-source Geographic Information System (GIS), analyze spectral signatures of land cover types, and conduct a supervised land cover classification.

**Advanced**  
**2017**

## Remote Sensing of Drought



Prolonged drought can result in economic, environmental, and health-related impacts. In this webinar, participants learn how to monitor drought conditions and assess impacts on the ecosystem using precipitation, soil moisture, and vegetation data. The training provides an overview of drought classification, as well as an introduction to web-based tools for drought monitoring and visualization.

**Advanced**  
**2017**  


## Creating and Using Normalized Difference Vegetation Index (NDVI) from Satellite Imagery

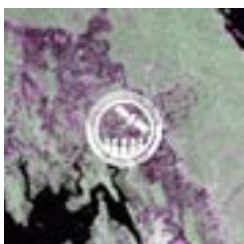


In this advanced webinar participants will learn how to acquire, use, and derive NDVI imagery from Landsat and MODIS. Weekly webinars include lectures, hands-on demonstrations of exercises, and written instructions on how to conduct the exercises. The exercises use QGIS, a cross-platform open source GIS application.

**Advanced**  
**2016**

# Ecological Conservation - SAR

## Forest Mapping and Monitoring with SAR Data



This advanced webinar series will introduce participants to 1.) SAR time series analysis of forest change using Google Earth Engine (GEE), 2.) land cover classification with radar and optical data with GEE, 3.) mapping mangroves with SAR, and 4.) forest stand height estimation with SAR.

**Advanced**  
**Bilingual (Spanish)**  
**2020**



# Ecological Conservation - Other



## Connecting Citizen Science with Remote Sensing



This training will provide attendees an overview of citizen science efforts that use Earth Observations, and how to engage with community members in a supportive and meaningful manner to achieve project goals. Attendees will also be provided with case-study examples of successful citizen science projects, with some examples from NASA supported projects and activities.

**Introductory**

**Bilingual (Spanish)**

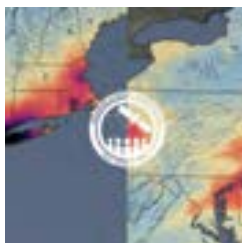
**2023**



# Health & Air Quality - Air Quality




## An Inside Look at How NASA Measures Air Pollution



This training is tailored to those interested in learning how to access and visualize NASA satellite imagery. With the world's eyes and media coverage turned to recent global changes in air pollution, this two-part webinar series provides a primer for the novice and a good refresher course for all others. Participants will learn which pollutants can be measured from space, how satellites make these measurements, the do's and don'ts of interpreting satellite data, and how to download and create your own visualizations.

**Introductory**  
**Bilingual (Spanish)**  
**2020**


## High Temporal Resolution Air Quality Observations from Space



For certain applications, some satellites take too long to revisit the same spot. Some satellites are capable of consistent monitoring of the same area. This webinar series will cover satellites with a high temporal resolution for air quality applications. Attendees will learn about new and upcoming geostationary satellites, what data is available, and how to access them. The training will cover satellites over the Americas, Asia, and Africa, and feature speakers from NOAA, Yonsei University, and the Indian Institute of Remote Sensing.

**Introductory**  
**2018**

## Introduction to Satellite Remote Sensing for Air Quality Applications



This introductory webinar series provides a brief overview of some of the fundamentals essential to understanding the remote sensing process, data products, and their use in air quality applications. This training was specifically targeted at participants of the in-person workshops at the 17th IUAPPA World Clean Air Congress and the 9th CAA Better Air Quality Conference and the Atmospheric Optics: Aerosols, Visibility, and the Radiative Balance Conference.

**Introductory**  
**2016**

## NASA Atmospheric Composition Ground Networks Supporting Air Quality and Climate Applications



This online training will provide a basic understanding of aerosol and trace gas measurements using both active and passive techniques for ground based remote sensing. It will also teach users how to select, access, and incorporate relevant data from these ground networks into their work. Finally, it will demonstrate an application comparing ground-based and satellite remote sensing products.

**Intermediate**  
**2024**



# Health & Air Quality - Air Quality



## Accessing and Analyzing Air Quality Data from Geostationary Satellites



This three-part webinar series a) provides an overview of geostationary capabilities for monitoring air quality around the world; b) introduces geostationary aerosol datasets from GOES-East, GOES-West, Himawari 8, and the Geostationary Environment Monitoring Spectrometer (GEMS); and 3) presents data access and python tools to read and analyze the datasets.

**Intermediate**  
**2022**

## Satellite Derived Annual PM2.5 Datasets in Support of UN SDGs



Recently, annual mean PM2.5 maps have been developed using MODIS, MISR, and SeaWiFS observations from 1998-2015 and have been used by organizations, such as the World Health Organization (WHO) and Greenpeace, to assess global air quality and health impacts. In this webinar, participants learn how to use this database to analyze PM2.5 over cities using satellite observations. This training covers data access, analyzing long-term trends, and combining PM2.5 and population datasets to understand long-term exposure.

**Intermediate**  
**2017**


## Tools for Analyzing NASA Air Quality Model Output



This advanced webinar series will build the capacity to apply Python codes and other online tools to read, map, and analyze datasets from NASA Goddard Earth Observing System (GEOS) air quality forecasts as well as products from the second Modern-Era Retrospective analysis for Research and Application (MERRA-2) reanalysis. The training will run three sessions, with each session two hours long. The sessions will include lectures and hands-on activities, including exercises, interacting with web-based and offline python tools, and time to perform analyses.

**Advanced**  
**2022**

## Introduction and Access to Global Air Quality Forecasting Data and Tools



This first of its kind ARSET training focuses on NASA and European Center for Medium-Range Weather Forecasts (ECMWF) global air quality (AQ) forecasting capabilities. Delivered in collaboration with the Copernicus Atmosphere Monitoring Service (CAMS), this training will discuss the basics of AQ forecasting and will teach users how to access and interpret global air quality forecasts. Anyone who is interested in learning about AQ forecasting will benefit from this training.

**Advanced**  
**2021**

## MODIS to VIIRS Transition for Air Quality Applications



This training will teach users how to access VIIRS data products, the differences involved in using VIIRS as opposed to MODIS, and how to apply VIIRS aerosol optical depth observations for air quality applications.

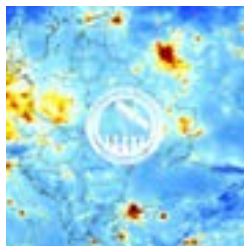
**Advanced**  
**2020**



## Health & Air Quality - Air Quality



### High Resolution NO2 Monitoring From Space with TROPOMI



The TROPOMI instrument onboard Sentinel-5P, launched in 2017, represents a significant improvement in spatial resolution over OMI. It will be better-suited for many applications currently using OMI data, including monitoring air pollution. In this advanced webinar, attendees will learn how to access and analyze TROPOMI data and learn about its applications.

**Advanced  
2019**

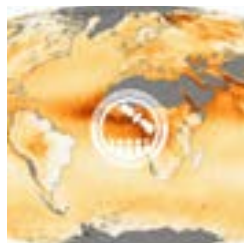
### Data Analysis Tools for High Resolution Air Quality Satellite Datasets



High resolution air quality data is helpful for monitoring urban air pollution. In this webinar, participants will learn how to use Python scripts to map and analyze air quality data through hands-on exercises. The training will cover MODIS aerosol optical depth data and OMI NO2 and SO2 data.

**Advanced  
2018**

### Satellite Remote Sensing of Particulate Matter Air Quality




Through a combination of presentations from experts in the field and hands on exercises, this advanced webinar series will cover specific details on the data sets, available tools, and various methods used to address particulate matter air quality.

**Advanced  
2015**

## Health & Air Quality - Health

### Fundamentals of Satellite Remote Sensing for Health Monitoring



This introductory course will provide an overview of environmental parameters available from NASA Earth Science useful for monitoring and predicting health for decision support. There are many different data sources from different satellite missions, sensors, and models, and sessions will outline their features, strengths, and limitations. It will also cover easily-accessible NASA data, web-based tools, analysis, visualization, and examples of data usage.

**Introductory  
2016**

### Methods in Using NASA Remote Sensing for Health Applications



In this advanced webinar, participants learn how to access and apply NASA data relevant to public health. The webinar includes a presentation on tools available for evaluating the relationship between environmental conditions and health outcomes, followed by lectures on pollen dispersal and heat stress mitigation. Two homework assignments will give participants an opportunity to review and practice what they have learned during the presentations.

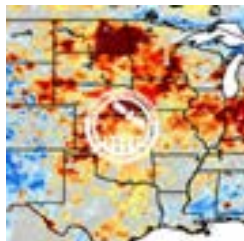
**Advanced  
2017**



# Water Resources - Hydrology & Agriculture



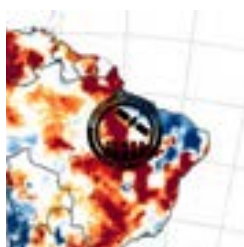
## Application of NASA SPoRT-Land Information System (SPoRT-LIS) Soil Moisture Data for Drought



Conducted by experts in LIS and operational drought monitoring, the overall course will enable users to interpret SPoRT-LIS soil moisture percentile products for drought applications. Examples from operational applications as well as practice exercises (for using LIS data for drought monitoring) will be included in this course.

**Introductory**  
**2023**

## Groundwater Monitoring using Observations from NASA'S GRACE Missions



GRACE observations have been used for detecting groundwater depletion and for drought and flood predictions. This lightning-style training is designed to answer the demand and interest from the applications community in technologies that can be used to support water resources management. The webinar will provide an overview of the GRACE missions, groundwater data availability, and their applications in the monitoring and management of water resources.

**Introductory**  
**Bilingual (Spanish)**  
**2020**


## Satellite Remote Sensing for Agricultural Applications



This training addresses how to use remote sensing data for agriculture monitoring, specifically drought and crop monitoring. The webinar also provides end-users the ability to evaluate which regions of the world have agricultural productivity above or below long-term trends. This informs decisions pertaining to market stability and humanitarian relief.

**Introductory**  
**2020**

## Introduction to Using the VIC Hydrologic Model with NASA Earth Observations



The Variable Infiltration Capacity (VIC) Model uses inputs to better understand hydrological processes in near real-time. Many of the inputs are available from NASA remote sensing and Earth system models, allowing the model to provide soil moisture, evapotranspiration, and runoff as outputs. Together with precipitation data, these outputs provide quantitative assessment of a regional water budget. This introductory training will include an overview of the model, sources of satellite-derived input data, and implementation of the model.

**Introductory**  
**2018**

## Water Resource Management using NASA Earth Science Data



This five week course covers precipitation (rainfall and snow fraction), soil moisture, evapotranspiration, runoff and streamflow, groundwater, and lake level heights. Attendees are introduced to a number of NASA data products.

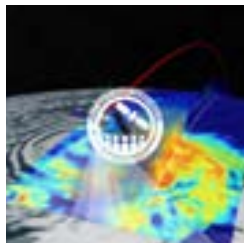
**Introductory**  
**2015**



# Water Resources - Hydrology & Agriculture



## Introduction to Global Precipitation Measurement (GPM) Data and Applications



This training introduces participants to the data and applications of the Global Precipitation Measurement (GPM) mission. GPM is an international satellite mission that provides next-generation observations of rain and snow worldwide every three hours.

**Introductory**  
**2015**

## Applications of Remote Sensing-Based Evapotranspiration Data Products



This three-part webinar series focuses on introducing newly available ET products derived from remote sensing observations. It will specifically cover a web portal called OpenET (<https://openetdata.org/>), which includes ET products estimated by using six models as well as Landsat satellite observations. These ET products cover the western United States. In addition, information about global ET products derived from ECOSystem Spaceborne Thermal Radiometer Experiment on the Space Station (ECOSTRESS) will also be covered.

**Intermediate**  
**2022**


## Agricultural Crop Classification with SAR and Optical Remote Sensing



This five-part, intermediate webinar series will focus on the use of synthetic aperture radar (SAR) from Sentinel-1 and/or optical imagery from Sentinel-2 to map crop types and assess their biophysical characteristics. The webinar will cover a SAR and optical refresher along with pre-processing and analysis of Sentinel-1 and Sentinel-2 data using the Sentinel Application Platform (SNAP) and Python code written in JupyterLab, a web-based interactive development environment for scientific computing and machine learning.

**Intermediate**  
**Bilingual (Spanish)**  
**2021**

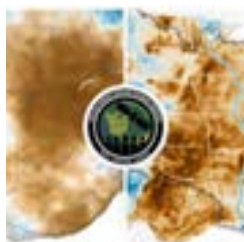
## Applications of Remote Sensing to Soil Moisture and Evapotranspiration



This webinar series was intended to help attendees learn about NASA soil moisture and evapotranspiration products and how to access and apply them for water resource management. Throughout the five sessions you will learn how to monitor and manage water resources with techniques learned in training.

**Intermediate**  
**2016**

## Drought Monitoring, Prediction, and Projection using NASA Earth System Data



This four-part advanced training will build upon previous ARSET trainings and provide hands-on data analysis exercises for monitoring different types of drought (meteorological, hydrological, and agricultural). Moreover, the training will include drought prediction analysis on sub-seasonal to seasonal (S2S) time scales and climate change projection analysis of drought conditions.

**Advanced**  
**2024**



## Water Resources - Hydrology & Agriculture



### Large Scale Applications of Machine Learning using Remote Sensing for Building Agriculture Solutions



Participants will become familiar with data format and quality considerations, tools, and techniques to process remote sensing imagery at large scale from publicly available satellite sources, using cloud tools such as AWS S3, Databricks, and Parquet. Additionally, participants will learn how to analyze and train machine learning models for classification using this large source of data to solve environmental problems with a focus on agriculture. Participants will have a basic understanding of tools such as Pyspark and TensorFlow.

**Advanced**  
**2024**

### Crop Mapping using Synthetic Aperture Radar (SAR) and Optical Remote Sensing



This three-part, advanced training builds on previous ARSET agriculture trainings. We present more advanced radar remote sensing techniques using polarimetry and a canopy structure dynamic model to monitor crop growth. The training will cover how to apply machine learning methods to classify crop type using a time series of Sentinel-1 & Sentinel-2 imagery. This series will include practical exercises using the Sentinel Application Platform (SNAP) and Python code written in Python Jupyter Notebooks.

**Advanced**  
**Bilingual (Spanish)**  
**2023**


### Mapping Crops and their Biophysical Characteristics with Polarimetric SAR and Optical Remote Sensing



This four-part, advanced training builds on the previous ARSET agricultural training. Here we present more advanced radar remote sensing techniques using polarimetry to extract crop structural information. We also present Sen4Stat – an open source system demonstrating the potential of optical and SAR satellite Earth observations for monitoring and reporting of the SDG targets related to agriculture.

**Advanced**  
**Bilingual (Spanish)**  
**2022**

### Applications of GPM IMERG Reanalysis for Assessing Extreme Dry and Wet Periods



Past ARSET trainings on water resources and flood management covered TMPA and IMERG data and their applications in detail. This advanced webinar will focus on analysis and interpretation of the new long-term IMERG data, focused on extreme dry and wet period monitoring and management. The webinar will include lectures and hands-on exercises to derive regional precipitation statistics.

**Advanced**  
**2020**



## Water Resources - River Basins & Water Bodies



### Mapping and Monitoring Lakes and Reservoirs with Satellite Observations



This training focuses on introducing remote sensing observations for monitoring the water level of lakes; a critical surface water component affecting the residential, economical, and recreational sectors in the area. Recent observations of lake bathymetry based on remote sensing observations will also be presented.

**Introductory**  
**2021**





## Water Resources - River Basins & Water Bodies



### Using Earth Observations to Monitor Water Budgets for River Basin Management



Rivers are a major source of freshwater. They support aquatic and terrestrial ecosystems, provide transportation, and generate hydropower. Managing river basin watersheds is critical for developing policies for sustainable water allocation and development. Over the course of four sessions, this introductory webinar series will address using satellite data and Earth system modeling data sources to estimate surface water budgets.

**Introductory  
2019**

### River Basin Delineation Based On NASA Digital Elevation Data



This lightning-style webinar will focus on describing NASA digital elevation data and its application in deriving river basin information by using Hydrological data and maps based on SHuttle Elevation Derivatives at multiple Scales (HydroSHEDS) database. Exercises with instructions for river basin delineation using HydroSHEDS will be provided.

**Introductory  
2019**

### Using Earth Observations to Monitor Water Budgets for River Basin Management II




Past ARSET trainings on monitoring water budgets for river basins focused on data sources relevant for river basin monitoring and management, and provided case studies for estimating the water budget of a watershed using remote sensing products. This advanced webinar will include lectures and hands-on exercises for participants to estimate water budgets for a given river basin.

**Advanced  
2020**

## Water Resources - Water Quality



### Introduction to Plankton, Aerosol, Cloud, Ocean Ecosystem (PACE) Hyperspectral Observations for Water Quality Monitoring



This three-part introductory training will provide an overview of past and current hyperspectral sensors. Specifically, the training will provide information on NASA's PACE mission, its sensors and data products, webtools to access data, and software for processing hyperspectral data and water quality parameters derived from PACE/OCI. The training will also highlight some advantages and limitations of PACE data. This will be the first ARSET training focusing on the use of hyperspectral data for water quality applications.

**Introductory  
Bilingual (Spanish)  
2024**

### Introduction to Remote Sensing of Harmful Algal Blooms



Harmful algal blooms (HABs) can have a negative impact on the ecosystem and human health. Satellite remote sensing is able to collect data frequently and over a large area to identify impaired water quality from HABs. This data can help decision-makers decide where to take water samples, determine what toxins are in the water, decide whether they need to change or move drinking water intakes, and decide whether a fishery needs to be closed.

**Introductory  
2017**



# Water Resources - Water Quality



## Monitoring Coastal and Estuarine Water Quality: Transitioning from MODIS to VIIRS



This intermediate-level webinar will provide an overview of recent satellites and sensors used for extending the MODIS long-term water quality time series, specifically focusing on VIIRS image processing using the NASA Ocean Color software, SeaDAS. This webinar will point out similarities and differences between MODIS and VIIRS and demonstrate water quality monitoring procedures using these sensors in selected coastal and estuarine regions.

**Intermediate**  
**Bilingual (Spanish)**  
**2021**

## Overview of SeaDAS 8.4.1 for the Processing, Analysis, and Visualization of Optical Remote Sensing Data for Water Quality Monitoring



This two-hour training will provide an overview and demonstration of the latest version of SeaDAS 8.4.1, which is useful for remote sensing of water quality monitoring. This training will also serve as a prerequisite for future ARSET training on remote sensing of water quality.

**Advanced**  
**2024**

## Monitoring Water Quality of Inland Lakes using Remote Sensing



This advanced-level training will focus on using remote sensing observations from Landsat 8 and 9, Sentinel-2, and Sentinel-3 for assessing water quality parameters, including chlorophyll-a concentration, turbidity, and Total Suspended Solids (TSS) in inland lakes.

**Advanced**  
**2023**

## Monitoring Coastal and Estuarine Water Quality using Remote Sensing and In Situ Data



This two-part, advanced webinar series is a follow-on to the training on coastal and estuarine water quality held in September 2021. It is a hands-on training with demos provided by instructors, followed by an hour of lab time for participants to use Level-1 MODIS and VIIRS data provided by the Ocean Biology DAAC (OB.DAAC) and SeaDAS and OCSSW software for deriving water quality parameters.

**Advanced**  
**2021**

## Integrating Remote Sensing into a Water Quality Monitoring Program



This webinar series will help attendees perform advanced image processing of satellite data and learn about using satellites to track indicators of harmful algal blooms. This will include monitoring water temperature and chlorophyll-a concentrations. Attendees can also use this information for reporting around UN SDG 6.

**Advanced**  
**2019**



# Water Resources - Water Quality



## Processing Satellite Imagery for Monitoring Water Quality



This webinar series will help attendees perform advanced image processing of satellite data and learn about using satellites to track indicators of harmful algal blooms. This will include monitoring water temperature and chlorophyll-a concentrations. Attendees can also use this information for reporting around UN SDG 6.

**Advanced**  
**Bilingual (Spanish)**  
**2018**



# Capacity Building



## Developing Sustainable Earth Science Applications



This training offers a flexible learning experience, allowing participants to choose to explore the Applications Pathway through any of the three storylines that are most relevant to them: the early career scientist, the partner new to remote sensing, and the experienced researcher.

Based on the NASA Earth Science Applications Guidebook, the training uses a narrative approach to introduce the Applications Pathway.

**Introductory  
2023**

## Remote Sensing Training: Methods & Best Practices



This three-part webinar series shares the training best practices used by NASA's Applied Remote Sensing Training Program (ARSET). The skills taught in this webinar will enable participants to develop their own online or face-to-face remote sensing trainings for their organization or community of practice.

**Intermediate  
2016**

